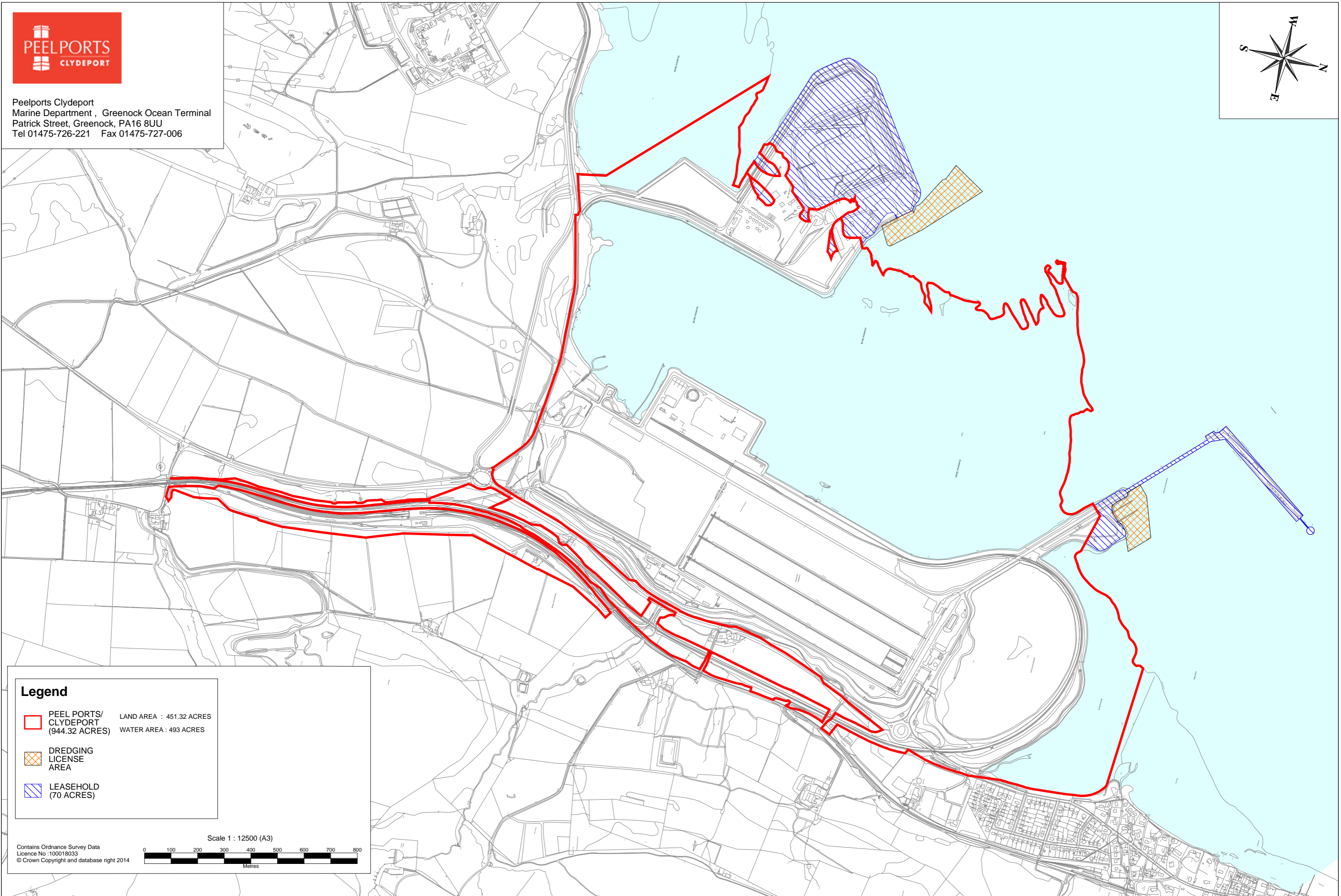
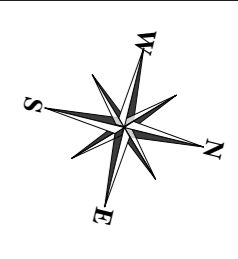





# Hunterston Title Plan



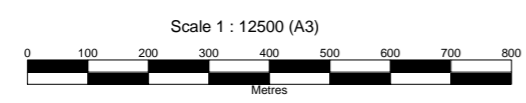
Peelports Clydeport  
Marine Department, Greenock Ocean Terminal  
Patrick Street, Greenock, PA16 8UU  
Tel 01475-726-221 Fax 01475-727-006

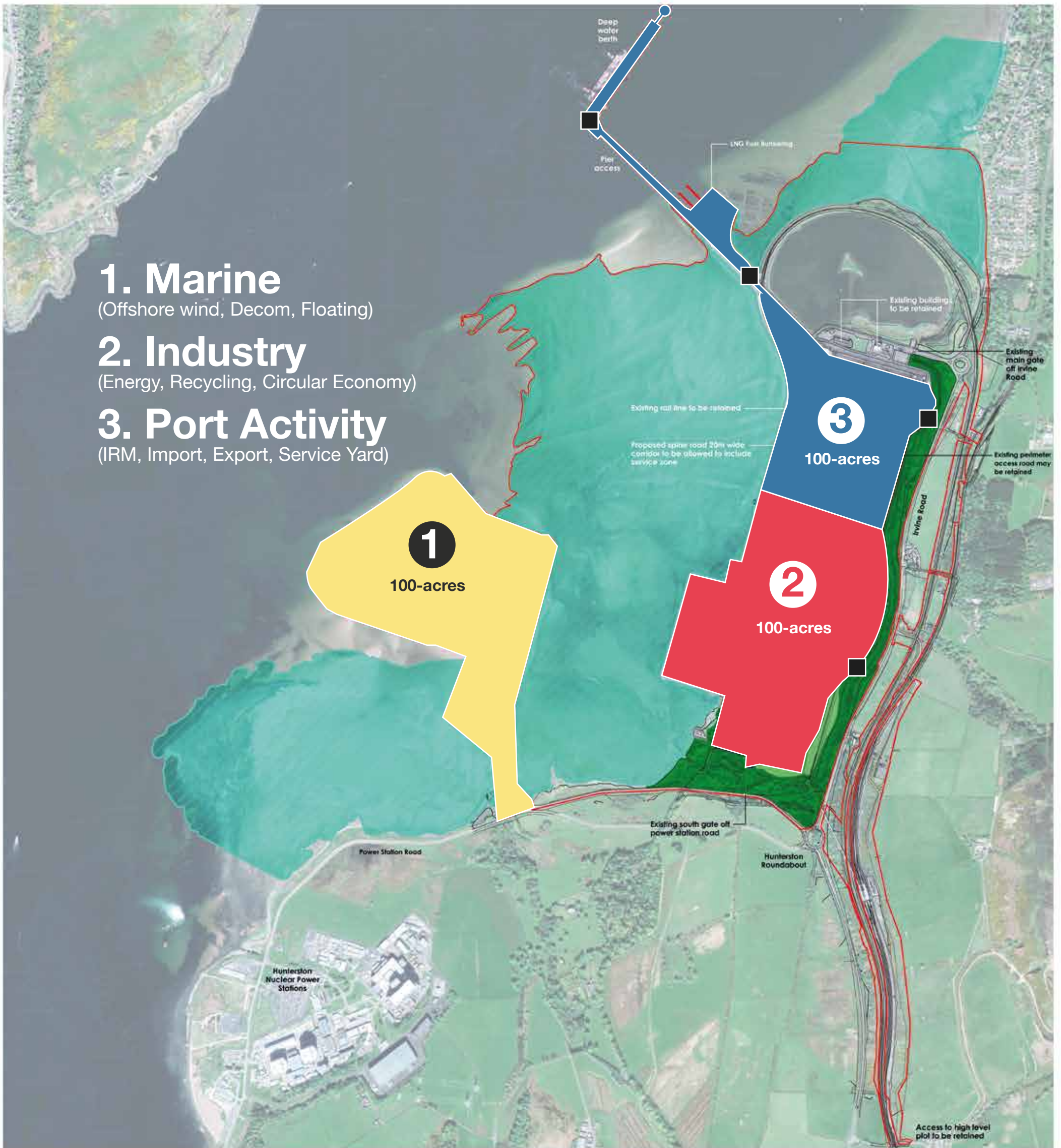


**Legend**

	PEEL PORTS/ CLYDEPORT (944.32 ACRES)	LAND AREA : 451.32 ACRES WATER AREA : 493 ACRES
	DREDGING LICENSE AREA	
	LEASEHOLD (70 ACRES)	

Contains Ordnance Survey Data  
Licence No :100018033  
© Crown Copyright and database right 2014





# 1. Marine

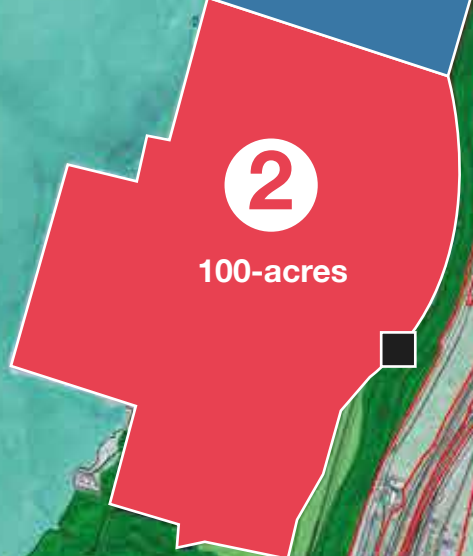
(Offshore wind, Decom, Floating)





# 2. Industry

(Energy, Recycling, Circular Economy)

# 3. Port Activity

(IRM, Import, Export, Service Yard)



-  Southannan Sands Site of Special Scientific Interest
-  Hunterston PARC site boundary
-  Existing landscaped / TPO buffer zone to be retained
-  Electricity access

## Hunterston PARC Illustrative Plan

Estimated potential Gross Value Added = £140 million

