








# NPF4 Proposed National Development – Clyde Mission – Clyde Corridor

## Spatial Priorities

- 1 Greenock Ocean Terminal
- 2 Inchgreen
- 3 Exxon
- 4 Scottish Marine Technology Park
- 5 Glasgow Airport
- 6 Golden Jubilee Hospital
- 7 Queens Quay
- 9 Renfrew Riverside
- 10 Queen Elizabeth University Hospital
- 12 Scottish Events Campus
- 13 Tradeston District
- 14 International Financial Services District
- 15 Glasgow City Centre
- 17 Clyde Gateway

## Innovation Districts

- 8 Advanced Manufacturing Innovation District Scotland (AMIDS)
- 11 Glasgow University Innovation District
- 16 Glasgow City Innovation District

-  Clyde Mission – Clyde Corridor
-  River Clyde
-  Forth and Clyde Canal
-  Urban area
-  Green Network – urban (incorporating strategic active travel routes)
-  Green Network – rural (incorporating strategic active travel routes)
-  Intra-region connectivity

Glasgow City Region

Map area →

